

Ownership Information

UPI / Property ID: 93530717115181
 Location Address: 206 SILK DR
 Owner's Name: FULTON BANK NA
 Mailing Address: PO BOX 4887 ONE PENN SQUARE LANCASTER PA 17604
 Municipality: WEST READING
 School District: WYOMISSING AREA
 Map PIN: 530717115181
 Account #: 93000127

Recorded Documents

Deed / Instrument #: 2014 034065
 Deed Date: 20141015
 Deed Amount: 9500
 Deed Reference 1:
 Deed Reference 2:
 Plan: 0302 0291
 Lot: 22

Property Details

Homestead Status: NOT ENROLLED
 Market Land Value: 28500
 Assessed Land Value: 28500
 Building Value: 66500
 Total Assessed Value: 95000
 Property Class: RESIDENTIAL
 Land Use Code: 111
 Clean & Green Year:
 Net Acreage: 0.06
 Description: 2 STORY ALUM/VINYL/STL
 DETACHED IMPROVEMENTS


* This geospatial data and other related material was created or compiled by the County of Berks with the intent of using the data for county government related activities, and not necessarily with the intent of use of the data recipient in mind. Data is provided on an "AS IS" basis. BERKS COUNTY DOES NOT ASSUME ANY LIABILITY FOR DAMAGES CAUSED BY THE USE OF THIS INFORMATION.

GIS Data General Agreement and Terms



Ownership Information

UPI / Property ID: 93530717119223
 Location Address: TULPEHOCKEN AV
 Owner's Name: FULTON BANK NA



Ownership Information

UPI / Property ID: 93530717118297
 Location Address: TULPEHOCKEN AV
 Owner's Name: FULTON BANK NA
 Mailing Address: PO BOX 4887 ONE PENN SQUARE LANCASTER PA 17604
 Municipality: WEST READING
 School District: WYOMISSING AREA
 Map PIN: 530717118297
 Account #: 93000146


Recorded Documents

Deed / Instrument #: 2014 034065
 Deed Date: 20141015
 Deed Amount: 9500
 Deed Reference 1:
 Deed Reference 2:
 Plan: 0302 0291
 Lot: 41

Property Details

Homestead Status: NOT ENROLLED
 Market Land Value: 21400
 Assessed Land Value: 21400
 Building Value: 0
 Total Assessed Value: 21400
 Property Class: RESIDENTIAL
 Land Use Code: 100B
 Clean & Green Year:
 Net Acreage: 0.06
 Description:

* This geospatial data and other related material was created or compiled by the County of Berks with the intent of using the data for county government related activities, and not necessarily with the intent of use of the data recipient in mind. Data is provided on an "AS IS" basis. BERKS COUNTY DOES NOT ASSUME ANY LIABILITY FOR DAMAGES CAUSED BY THE USE OF THIS INFORMATION



Ownership Information

UPI / Property ID: 93530717118371
 Location Address: TULPEHOCKEN AV
 Owner's Name: FULTON BANK NA

 Mailing Address: PO BOX 4887 ONE PENN SQUARE LANCASTER PA 17604
 Municipality: WEST READING
 School District: WYOMISSING AREA
 Map PIN: 530717118371
 Account #: 93000148


Recorded Documents

Deed / Instrument #: 2014 034065
 Deed Date: 20141015
 Deed Amount: 9500
 Deed Reference 1:
 Deed Reference 2:
 Plan: 0302 0291
 Lot: 43

Property Details

Homestead Status: NOT ENROLLED
 Market Land Value: 21400
 Assessed Land Value: 21400
 Building Value: 0
 Total Assessed Value: 21400
 Property Class: RESIDENTIAL
 Land Use Code: 100B
 Clean & Green Year:
 Net Acreage: 0.06
 Description:

* This geospatial data and other related material was created or compiled by the County of Berks with the intent of using the data for county government related activities, and not necessarily with the intent of use of the data recipient in mind. Data is provided on an "AS IS" basis. BERKS COUNTY DOES NOT ASSUME ANY LIABILITY FOR DAMAGES CAUSED BY THE USE OF THIS INFORMATION.



Ownership Information

UPI / Property ID: 93530717118356
 Location Address: TULPEHOCKEN AV
 Owner's Name: FULTON BANK NA
 Mailing Address: PO BOX 4887 ONE PENN SQUARE LANCASTER PA 17604
 Municipality: WEST READING
 School District: WYOMISSING AREA
 Map PIN: 530717118356
 Account #: 93000150


Recorded Documents

Deed / Instrument #: 2014 034065
 Deed Date: 20141015
 Deed Amount: 9500
 Deed Reference 1:
 Deed Reference 2:
 Plan: 0302 0291
 Lot: (45)

Property Details

Homestead Status: NOT ENROLLED
 Market Land Value: 21400
 Assessed Land Value: 21400
 Building Value: 0
 Total Assessed Value: 21400
 Property Class: RESIDENTIAL
 Land Use Code: 100B
 Clean & Green Year:
 Net Acreage: 0.06
 Description:

• This geospatial data and other related material was created or compiled by the County of Berks with the intent of using the data for county government related activities, and not necessarily with the intent of use of the data recipient in mind. Data is provided on an "AS IS" basis. BERKS COUNTY DOES NOT ASSUME ANY LIABILITY FOR DAMAGES CAUSED BY THE USE OF THIS INFORMATION.



Ownership Information

UPI / Property ID: 93530717115357
 Location Address: ELM ST
 Owner's Name: FULTON BANK NA

 Mailing Address: PO BOX 4887 ONE PENN SQUARE LANCASTER PA 17604
 Municipality: WEST READING
 School District: WYOMISSING AREA
 Map PIN: 530717115357
 Account #: 93000152

Recorded Documents


Deed / Instrument #: 2014 034065
 Deed Date: 20141015
 Deed Amount: 9500
 Deed Reference 1:
 Deed Reference 2:
 Plan: 0302 0291
 Lot: 47

Property Details

Homestead Status: NOT ENROLLED
 Market Land Value: 28100
 Assessed Land Value: 28100
 Building Value: 0
 Total Assessed Value: 28100
 Property Class: RESIDENTIAL
 Land Use Code: 100B
 Clean & Green Year:
 Net Acreage: 0.15

Description:

* This geospatial data and other related material was created or compiled by the County of Berks with the intent of using the data for county government related activities, and not necessarily with the intent of use of the data recipient in mind. Data is provided on an "AS IS" basis. BERKS COUNTY DOES NOT ASSUME ANY LIABILITY FOR DAMAGES CAUSED BY THE USE OF THIS INFORMATION.



Ownership Information

UPI / Property ID: 93530717116410
 Location Address: ELM ST
 Owner's Name: FULTON BANK NA

 Mailing Address: PO BOX 4887 ONE PENN SQUARE LANCASTER PA 17604
 Municipality: WEST READING
 School District: WYOMISSING AREA
 Map PIN: 530717116410
 Account #: 93000154


Recorded Documents

Deed / Instrument #: 2014 034065
 Deed Date: 20141015
 Deed Amount: 9500
 Deed Reference 1:
 Deed Reference 2:
 Plan: 0302 0291
 Lot: 49

Property Details

Homestead Status: NOT ENROLLED
 Market Land Value: 20200
 Assessed Land Value: 20200
 Building Value: 0
 Total Assessed Value: 20200
 Property Class: RESIDENTIAL
 Land Use Code: 100B
 Clean & Green Year:
 Net Acreage: 0.05
 Description:

* This geospatial data and other related material was created or compiled by the County of Berks with the intent of using the data for county government related activities, and not necessarily with the intent of use of the data recipient in mind. Data is provided on an "AS IS" basis. BERKS COUNTY DOES NOT ASSUME ANY LIABILITY FOR DAMAGES CAUSED BY THE USE OF THIS INFORMATION.



Ownership Information

UPI / Property ID: 93530717116452
 Location Address: ELM ST
 Owner's Name: FULTON BANK NA

 Mailing Address: PO BOX 4887 ONE PENN SQUARE LANCASTER PA 17604
 Municipality: WEST READING
 School District: WYOMISSING AREA
 Map PIN: 530717116452
 Account #: 93000156

Recorded Documents


Deed / Instrument #: 2014 034065
 Deed Date: 20141015
 Deed Amount: 9500
 Deed Reference 1:
 Deed Reference 2:
 Plan: 0302 0291
 Lot: (51)

Property Details

Homestead Status: NOT ENROLLED
 Market Land Value: 20200
 Assessed Land Value: 20200
 Building Value: 0
 Total Assessed Value: 20200
 Property Class: RESIDENTIAL
 Land Use Code: 100B
 Clean & Green Year:
 Net Acreage: 0.05
 Description:

* This geospatial data and other related material was created or compiled by the County of Berks with the intent of using the data for county government related activities, and not necessarily with the intent of use of the data recipient in mind. Data is provided on an "AS IS" basis, BERKS COUNTY DOES NOT ASSUME ANY LIABILITY FOR DAMAGES CAUSED BY THE USE OF THIS INFORMATION.

GIS Data General Agreement and Terms



Ownership Information

UPI / Property ID: 93530717117404
 Location Address: ELM ST
 Owner's Name: FULTON BANK NA

Owner's Name: FULTON BANK NA

Mailing Address: PO BOX 4887 ONE PENN SQUARE LANCASTER PA 17604

Municipality: WEST READING

School District: WYOMISSING AREA

Map PIN: 530717117404

Account #: 93000158

Recorded Documents

Deed / Instrument #: 2014 034065

Deed Date: 20141015

Deed Amount: 9500

Deed Reference 1:

Deed Reference 2:

Plan: 0302 0291

Lot: 53

Property Details

Homestead Status: NOT ENROLLED

Market Land Value: 20200

Assessed Land Value: 20200

Building Value: 0

Total Assessed Value: 20200

Property Class: RESIDENTIAL


Land Use Code: 100B

Clean & Green Year:

Net Acreage: 0.05

Description:

• This geospatial data and other related material was created or compiled by the County of Berks with the intent of using the data for county government related activities, and not necessarily with the intent of use of the data recipient in mind. Data is provided on an "AS IS" basis. BERKS COUNTY DOES NOT ASSUME ANY LIABILITY FOR DAMAGES CAUSED BY THE USE OF THIS INFORMATION.



Ownership Information

UPI / Property ID: 93530717117446
 Location Address: ELM ST
 Owner's Name: FULTON BANK NA

Mailing Address: PO BOX 4887 ONE PENN SQUARE LANCASTER PA 17604
 Municipality: WEST READING
 School District: WYOMISSING AREA
 Map PIN: 530717117446
 Account #: 93000160

Recorded Documents

Deed / Instrument #: 2014 034065
 Deed Date: 20141015
 Deed Amount: 9500
 Deed Reference 1:
 Deed Reference 2:
 Plan: 0302 0291
 Lot: 55

Property Details

Homestead Status: NOT ENROLLED
 Market Land Value: 20200
 Assessed Land Value: 20200
 Building Value: 0
 Total Assessed Value: 20200
 Property Class: RESIDENTIAL
 Land Use Code: 100B
 Clean & Green Year:
 Net Acreage: 0.05

Description:

* This geospatial data and other related material was created or compiled by the County of Berks with the intent of using the data for county government related activities, and not necessarily with the intent of use of the data recipient in mind. Data is provided on an "AS IS" basis. BERKS COUNTY DOES NOT ASSUME ANY LIABILITY FOR DAMAGES CAUSED BY THE USE OF THIS INFORMATION.



Ownership Information

UPI / Property ID: 93530717118510
 Location Address: ELM ST
 Owner's Name: FULTON BANK NA

Mailing Address: PO BOX 4887 ONE PENN SQUARE LANCASTER PA 17604
 Municipality: WEST READING
 School District: WYOMISSING AREA
 Map PIN: 530717118510
 Account #: 93000163

Recorded Documents


Deed / Instrument #: 2014 034065
 Deed Date: 20141015
 Deed Amount: 9500
 Deed Reference 1:
 Deed Reference 2:
 Plan: 0302 0291
 Lot: 58

Property Details

Homestead Status: NOT ENROLLED
 Market Land Value: 25000
 Assessed Land Value: 25000
 Building Value: 0
 Total Assessed Value: 25000
 Property Class: RESIDENTIAL
 Land Use Code: 100B
 Clean & Green Year:
 Net Acreage: 0.09

Description:

- This geospatial data and other related material was created or compiled by the County of Berks with the intent of using the data for county government related activities, and not necessarily with the intent of use of the data recipient in mind. Data is provided on an "AS IS" basis. BERKS COUNTY DOES NOT ASSUME ANY LIABILITY FOR DAMAGES CAUSED BY THE USE OF THIS INFORMATION.



Ownership Information

UPI / Property ID: 93530717117489
 Location Address: ELM ST
 Owner's Name: FULTON BANK NA

Mailing Address: PO BOX 4887 ONE PENN SQUARE LANCASTER PA 17604
 Municipality: WEST READING
 School District: WYOMISSING AREA
 Map PIN: 530717117489
 Account #: 93000162


Recorded Documents

Deed / Instrument #: 2014 034065
 Deed Date: 20141015
 Deed Amount: 9500
 Deed Reference 1:
 Deed Reference 2:
 Plan: 0302 0291
 Lot: 57

Property Details

Homestead Status: NOT ENROLLED
 Market Land Value: 20200
 Assessed Land Value: 20200
 Building Value: 0
 Total Assessed Value: 20200
 Property Class: RESIDENTIAL
 Land Use Code: 100B
 Clean & Green Year:
 Net Acreage: 0.05
 Description:

- This geospatial data and other related material was created or compiled by the County of Berks with the intent of using the data for county government related activities, and not necessarily with the intent of use of the data recipient in mind. Data is provided on an "AS IS" basis. BERKS COUNTY DOES NOT ASSUME ANY LIABILITY FOR DAMAGES CAUSED BY THE USE OF THIS INFORMATION.



Ownership Information

UPI / Property ID: 93530717119230
Location Address: TULPEHOCKEN AV
Owner's Name: FULTON BANK NA

Mailing Address: PO BOX 4887 ONE PENN SQUARE LANCASTER PA 17604
Municipality: WEST READING
School District: WYOMISSING AREA
Map PIN: 530717119230
Account #: 93000143


Recorded Documents

Deed / Instrument #: 2014 034065
Deed Date: 20141015
Deed Amount: 9500
Deed Reference 1:
Deed Reference 2:
Plan: 0302 0291
Lot: 38

Property Details

Homestead Status: NOT ENROLLED
Market Land Value: 27400
Assessed Land Value: 27400
Building Value: 0
Total Assessed Value: 27400
Property Class: RESIDENTIAL
Land Use Code: 100B
Clean & Green Year:
Net Acreage: 0.11
Description:

• This geospatial data and other related material was created or compiled by the County of Berks with the intent of using the data for county government related activities, and not necessarily with the intent of use of the data recipient in mind. Data is provided on an "AS IS" basis. BERKS COUNTY DOES NOT ASSUME ANY LIABILITY FOR DAMAGES CAUSED BY THE USE OF THIS INFORMATION.



Ownership Information

UPI / Property ID: 93530717119215
 Location Address: TULPEHOCKEN AV
 Owner's Name: FULTON BANK NA

Mailing Address: PO BOX 4887 ONE PENN SQUARE LANCASTER PA 17604
 Municipality: WEST READING
 School District: WYOMISSING AREA
 Map PIN: 530717119215
 Account #: 93000145

Recorded Documents


Deed / Instrument #: 2014 034065
 Deed Date: 20141015
 Deed Amount: 9500
 Deed Reference 1:
 Deed Reference 2:
 Plan: 0302 0291
 Lot: 40

Property Details

Homestead Status: NOT ENROLLED
 Market Land Value: 21400
 Assessed Land Value: 21400
 Building Value: 0
 Total Assessed Value: 21400
 Property Class: RESIDENTIAL
 Land Use Code: 100B
 Clean & Green Year:
 Net Acreage: 0.06

Description:

* This geospatial data and other related material was created or compiled by the County of Berks with the intent of using the data for county government related activities, and not necessarily with the intent of use of the data recipient in mind. Data is provided on an "AS IS" basis. BERKS COUNTY DOES NOT ASSUME ANY LIABILITY FOR DAMAGES CAUSED BY THE USE OF THIS INFORMATION.



Ownership Information

UPI / Property ID: 93530717118289
 Location Address: TULPEHOCKEN AV
 Owner's Name: FULTON BANK NA

Mailing Address: PO BOX 4887 ONE PENN SQUARE LANCASTER PA 17604
 Municipality: WEST READING
 School District: WYOMISSING AREA
 Map PIN: 530717118289
 Account #: 93000147

Recorded Documents

Deed / Instrument #: 20140 034065
 Deed Date: 20141015
 Deed Amount: 9500
 Deed Reference 1:
 Deed Reference 2:
 Plan: 0302 0291
 Lot: 42

Property Details

Homestead Status: NOT ENROLLED
 Market Land Value: 21400
 Assessed Land Value: 21400
 Building Value: 0
 Total Assessed Value: 21400
 Property Class: RESIDENTIAL
 Land Use Code: 100B
 Clean & Green Year:
 Net Acreage: 0.06
 Description:

* This geospatial data and other related material was created or compiled by the County of Berks with the intent of using the data for county government related activities, and not necessarily with the intent of use of the data recipient in mind. Data is provided on an "AS IS" basis. BERKS COUNTY DOES NOT ASSUME ANY LIABILITY FOR DAMAGES CAUSED BY THE USE OF THIS INFORMATION.

GIS Data General Agreement and Terms



Ownership Information

UPI / Property ID: 93530717118363
 Location Address: TULPEHOCKEN AV
 Owner's Name: FULTON BANK NA

Owner's Name: FULTON BANK NA

Mailing Address: PO BOX 4887 ONE PENN SQUARE LANCASTER PA 17604

Municipality: WEST READING

School District: WYOMISSING AREA

Map PIN: 530717118363

Account #: 93000149

Recorded Documents

Deed / Instrument #: 2014 034065

Deed Date: 20141015

Deed Amount: 9500

Deed Reference 1:

Deed Reference 2:

Plan: 0302 0291

Lot: 44

Property Details

Homestead Status: NOT ENROLLED

Market Land Value: 21400

Assessed Land Value: 21400

Building Value: 0

Total Assessed Value: 21400

Property Class: RESIDENTIAL

Land Use Code: 100B


Clean & Green Year:

Net Acreage: 0.06

Description:

- This geospatial data and other related material was created or compiled by the County of Berks with the intent of using the data for county government related activities, and not necessarily with the intent of use of the data recipient in mind. Data is provided on an "AS IS" basis. BERKS COUNTY DOES NOT ASSUME ANY LIABILITY FOR DAMAGES CAUSED BY THE USE OF THIS INFORMATION.

GIS Data General Agreement and Terms



Ownership Information

UPI / Property ID: 93530717118348
 Location Address: TULPEHOCKEN AV
 Owner's Name: FULTON BANK NA

Mailing Address: PO BOX 4887 ONE PENN SQUARE LANCASTER PA 17604
 Municipality: WEST READING
 School District: WYOMISSING AREA
 Map PIN: 530717118348
 Account #: 93000151

Recorded Documents

Deed / Instrument #: 2014 034065
 Deed Date: 20141015
 Deed Amount: 9500
 Deed Reference 1:
 Deed Reference 2:
 Plan: 0302 0291
 Lot: 46

Property Details

Homestead Status: NOT ENROLLED
 Market Land Value: 27400
 Assessed Land Value: 27400
 Building Value: 0
 Total Assessed Value: 27400
 Property Class: RESIDENTIAL
 Land Use Code: 100B
 Clean & Green Year:
 Net Acreage: 0.11
 Description:

* This geospatial data and other related material was created or compiled by the County of Berks with the intent of using the data for county government related activities, and not necessarily with the intent of use of the data recipient in mind. Data is provided on an "AS IS" basis. BERKS COUNTY DOES NOT ASSUME ANY LIABILITY FOR DAMAGES CAUSED BY THE USE OF THIS INFORMATION.



Ownership Information

UPI / Property ID: 93530717115399
 Location Address: ELM ST
 Owner's Name: FULTON BANK NA

Mailing Address: PO BOX 4887 ONE PENN SQUARE LANCASTER PA 17604
 Municipality: WEST READING
 School District: WYOMISSING AREA
 Map PIN: 530717115399
 Account #: 93000153

Recorded Documents

Deed / Instrument #: 2014 034065
 Deed Date: 20141015
 Deed Amount: 9500
 Deed Reference 1:
 Deed Reference 2:
 Plan: 0302 0291
 Lot: 48

Property Details

Homestead Status: NOT ENROLLED
 Market Land Value: 20200
 Assessed Land Value: 20200
 Building Value: 0
 Total Assessed Value: 20200
 Property Class: RESIDENTIAL
 Land Use Code: 100B
 Clean & Green Year:
 Net Acreage: 0.05
 Description:

* This geospatial data and other related material was created or compiled by the County of Berks with the intent of using the data for county government related activities, and not necessarily with the intent of use of the data recipient in mind. Data is provided on an "AS IS" basis. BERKS COUNTY DOES NOT ASSUME ANY LIABILITY FOR DAMAGES CAUSED BY THE USE OF THIS INFORMATION.



Ownership Information

UPI / Property ID: 93530717116431
Location Address: ELM ST
Owner's Name: FULTON BANK NA

Mailing Address: PO BOX 4887 ONE PENN SQUARE LANCASTER PA 17604
Municipality: WEST READING
School District: WYOMISSING AREA
Map PIN: 530717116431
Account #: 93000155

Recorded Documents


Deed / Instrument #: 2014 034065
Deed Date: 20141015
Deed Amount: 9500
Deed Reference 1:
Deed Reference 2:
Plan: 0302 0291
Lot: 50

Property Details

Homestead Status: NOT ENROLLED
Market Land Value: 20200
Assessed Land Value: 20200
Building Value: 0
Total Assessed Value: 20200
Property Class: RESIDENTIAL
Land Use Code: 100B
Clean & Green Year:
Net Acreage: 0.05
Description:

• This geospatial data and other related material was created or compiled by the County of Berks with the intent of using the data for county government related activities, and not necessarily with the intent of use of the data recipient in mind. Data is provided on an "AS IS" basis. BERKS COUNTY DOES NOT ASSUME ANY LIABILITY FOR DAMAGES CAUSED BY THE USE OF THIS INFORMATION.

GIS Data General Agreement and Terms



Ownership Information

UPI / Property ID: 93530717116483
 Location Address: ELM ST
 Owner's Name: FULTON BANK NA

 Mailing Address: PO BOX 4887 ONE PENN SQUARE LANCASTER PA 17604
 Municipality: WEST READING
 School District: WYOMISSING AREA
 Map PIN: 530717116483
 Account #: 93000157


Recorded Documents

Deed / Instrument #: 2014 034065
 Deed Date: 20141015
 Deed Amount: 9500
 Deed Reference 1:
 Deed Reference 2:
 Plan: 0302 0291
 Lot: (52)

Property Details

Homestead Status: NOT ENROLLED
 Market Land Value: 20200
 Assessed Land Value: 20200
 Building Value: 0
 Total Assessed Value: 20200
 Property Class: RESIDENTIAL
 Land Use Code: 100B
 Clean & Green Year:
 Net Acreage: 0.05
 Description:

* This geospatial data and other related material was created or compiled by the County of Berks with the intent of using the data for county government related activities, and not necessarily with the intent of use of the data recipient in mind. Data is provided on an "AS IS" basis.
 BERKS COUNTY DOES NOT ASSUME ANY LIABILITY FOR DAMAGES CAUSED BY THE USE OF THIS INFORMATION.



Ownership Information

UPI / Property ID: 93530717117425
 Location Address: ELM ST
 Owner's Name: FULTON BANK NA
 Mailing Address: PO BOX 4887 ONE PENN SQUARE LANCASTER PA 17604
 Municipality: WEST READING
 School District: WYOMISSING AREA
 Map PIN: 530717117425
 Account #: 93000159


Recorded Documents

Deed / Instrument #: 2014 034065
 Deed Date: 20141015
 Deed Amount: 9500
 Deed Reference 1:
 Deed Reference 2:
 Plan: 0302 0291
 Lot: 54

Property Details

Homestead Status: NOT ENROLLED
 Market Land Value: 20200
 Assessed Land Value: 20200
 Building Value: 0
 Total Assessed Value: 20200
 Property Class: RESIDENTIAL
 Land Use Code: 100B
 Clean & Green Year:
 Net Acreage: 0.05
 Description:

* This geospatial data and other related material was created or compiled by the County of Berks with the intent of using the data for county government related activities, and not necessarily with the intent of use of the data recipient in mind. Data is provided on an "AS IS" basis.
 BERKS COUNTY DOES NOT ASSUME ANY LIABILITY FOR DAMAGES CAUSED BY THE USE OF THIS INFORMATION.



Ownership Information

UPI / Property ID: 93530717117468
 Location Address: ELM ST
 Owner's Name: FULTON BANK NA

 Mailing Address: PO BOX 4887 ONE PENN SQUARE LANCASTER PA 17604
 Municipality: WEST READING
 School District: WYOMISSING AREA
 Map PIN: 530717117468
 Account #: 93000161

Recorded Documents

Deed / Instrument #: 2014 034065
 Deed Date: 20141015
 Deed Amount: 9500
 Deed Reference 1:
 Deed Reference 2:
 Plan: 0302 0291
 Lot: 56

Property Details

Homestead Status: NOT ENROLLED
 Market Land Value: 20200
 Assessed Land Value: 20200
 Building Value: 0
 Total Assessed Value: 20200
 Property Class: RESIDENTIAL
 Land Use Code: 100B
 Clean & Green Year:
 Net Acreage: 0.05
 Description:

- This geospatial data and other related material was created or compiled by the County of Berks with the intent of using the data for county government related activities, and not necessarily with the intent of use of the data recipient in mind. Data is provided on an "AS IS" basis.
 BERKS COUNTY DOES NOT ASSUME ANY LIABILITY FOR DAMAGES CAUSED BY THE USE OF THIS INFORMATION.

Owner's name: FULTON BANK NA

Mailing Address: PO BOX 4887 ONE PENN SQUARE LANCASTER PA 17604

Municipality: WEST READING

School District: WYOMISSING AREA

Map PIN: 530717119223

Account #: 93000144

Recorded Documents

Deed / Instrument #: 2014 034065

Deed Date: 20141015

Deed Amount: 9500

Deed Reference 1:

Deed Reference 2:

Plan: 0302 0291

Lot: 39

Property Details

Homestead Status: NOT ENROLLED

Market Land Value: 21400

Assessed Land Value: 21400

Building Value: 0

Total Assessed Value: 21400

Property Class: RESIDENTIAL

Land Use Code: 100B


Clean & Green Year:

Net Acreage: 0.06

Description:

* This geospatial data and other related material was created or compiled by the County of Berks with the intent of using the data for county government related activities, and not necessarily with the intent of use of the data recipient in mind. Data is provided on an "AS IS" basis. BERKS COUNTY DOES NOT ASSUME ANY LIABILITY FOR DAMAGES CAUSED BY THE USE OF THIS INFORMATION.

GIS Data General Agreement and Terms



Ownership Information

UPI / Property ID: 93530717116173
 Location Address: SILK DR
 Owner's Name: FULTON BANK NA
 Mailing Address: PO BOX 4887 ONE PENN SQUARE LANCASTER PA 17604
 Municipality: WEST READING
 School District: WYOMISSING AREA
 Map PIN: 530717116173
 Account #: 93000164

Recorded Documents

Deed / Instrument #: 2014 034065
 Deed Date: 20141015
 Deed Amount: 9500
 Deed Reference 1:
 Deed Reference 2:
 Plan: 0302 0291
 Lot: OPEN SPACE

Property Details

Homestead Status: NOT ENROLLED
 Market Land Value: 13800
 Assessed Land Value: 13800
 Building Value: 0
 Total Assessed Value: 13800
 Property Class: RESIDENTIAL
 Land Use Code: 100B
 Clean & Green Year:
 Net Acreage: 0.34
 Description:

* This geospatial data and other related material was created or compiled by the County of Berks with the intent of using the data for county government related activities, and not necessarily with the intent of use of the data recipient in mind. Data is provided on an "AS IS" basis. BERKS COUNTY DOES NOT ASSUME ANY LIABILITY FOR DAMAGES CAUSED BY THE USE OF THIS INFORMATION.