

# EAST BRANDYWINE TOWNSHIP ZONING MAP CHESTER COUNTY, PENNSYLVANIA

**INDEX TO NUMBERED STREETS**

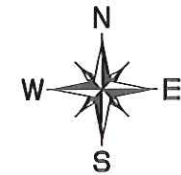
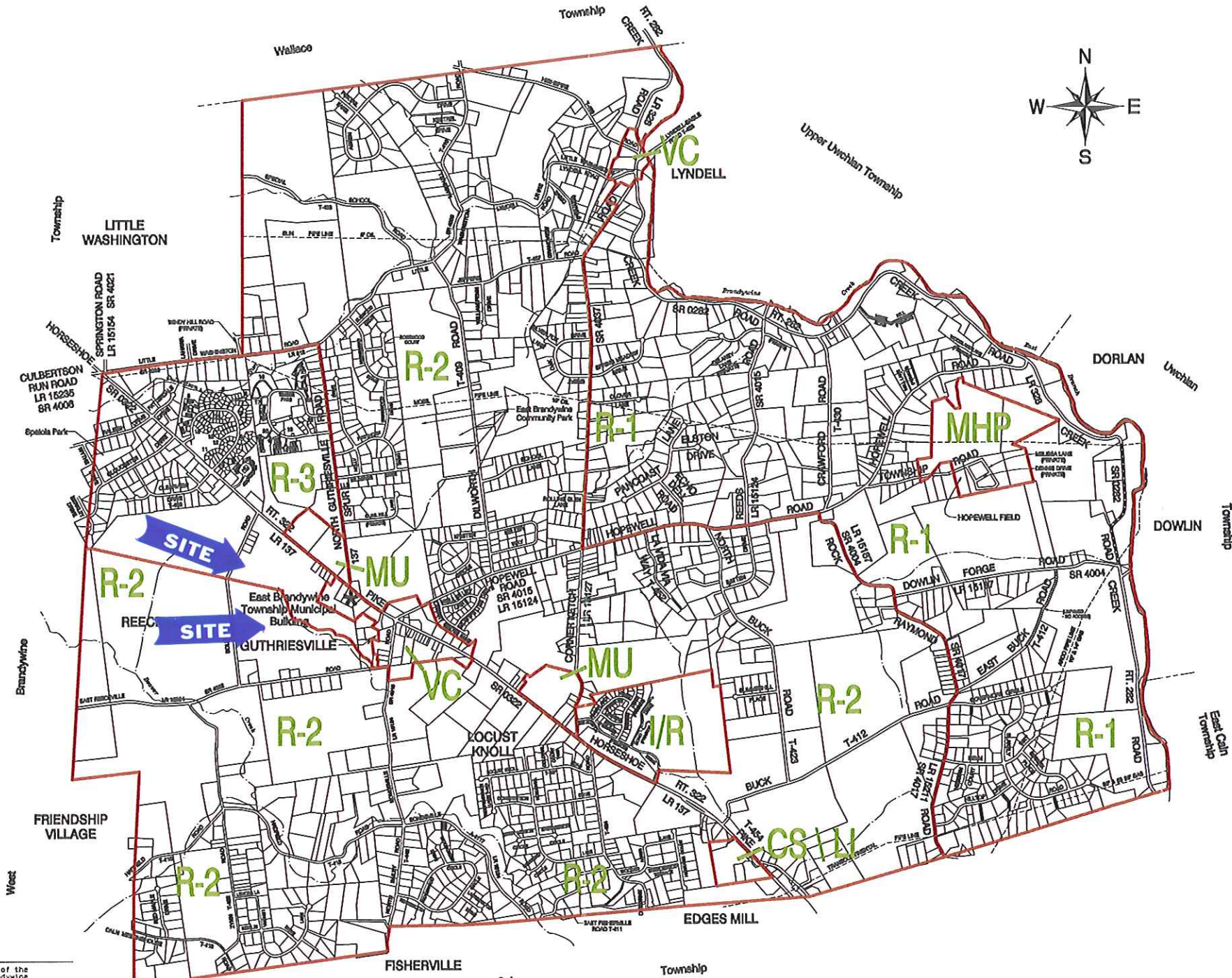
- 1 - HAWTHORNE DRIVE
- 2 - HASTINGS COURT
- 3 - WYNDHAM COURT
- 4 - BROOKFIELD COURT
- 5 - LAMBETH COURT
- 6 - CHAPEL COURT
- 7 - GLOUCESTER COURT
- 8 - CANTERBURY COURT
- 9 - CHATHAM COURT
- 10 - ESSEX COURT
- 11 - SOMERSET COURT
- 12 - SUFFOLK COURT
- 13 - CAMBRIDGE COURT
- 14 - WINDMERE COURT
- 15 - HIGHLAND COURT
- 16 - YELLOWWOOD DRIVE
- 17 - WINTERBERRY DRIVE
- 18 - DELANCEY PLACE
- 19 - MACKENZIE PLACE
- 20 - BROOKSIDE DRIVE
- 21 - PONDS EDGE DRIVE
- 22 - LAKEVIEW COURT
- 23 - BANYON LANE
- 24 - PINEBROOKE CIRCLE

**ZONING LEGEND**

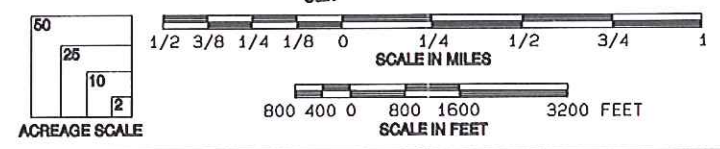
- R-1 RESIDENTIAL
- R-2 RESIDENTIAL
- R-3 RESIDENTIAL
- VC VILLAGE COMMERCIAL
- MU MIXED-USE COMMERCIAL
- MHP MOBILE HOME PARK
- CS/LI COMMERCIAL SERVICE /LIMITED INDUSTRIAL
- I/R INSTITUTIONAL / RESIDENTIAL

**NOTES:**

1. This map prepared from CAD information provided from the S.T.S Dept. of the Chester County Courthouse as of 2003; from the last revised East Brandywine Township Map prepared by Yerkes Associates Inc. dated June 1997; from the most currently approved site development plans and authorized revisions by East Brandywine Township and other sources.
2. This plan is copyrighted and any reproduction in whole or in part thereof without written permission is expressly prohibited.
3. Any locations of existing utilities shown on this map have been developed from existing plans and/or records. Completeness or accuracy of locations and sizes of underground utilities or structures cannot be guaranteed. Location and depth of all underground utilities and facilities must be verified before start of work per Pennsylvania Act 207 of 1974 as amended by Act 107 of 1998.
4. This map is as up to date as possible at the time of printing.



LEGEND	
	PUBLIC ROAD
	TOWNSHIP BOUNDARY LINE
	LARGE CREEK/STREAM
	SMALL CREEK/STREAM
	ZONING BOUNDARY LINE



MAP PREPARED BY:  
**YERKES ASSOCIATES, INC.**  
 1444 PHOENIXVILLE PIKE W P.O. BOX 1568 W WEST CHESTER, PA 19380 W (610) 644-4254  
 CONSULTING ENGINEERS LANDSCAPE ARCHITECTS  
 SITE PLANNERS PRINT DATE: 1/5/2005 SURVEYORS