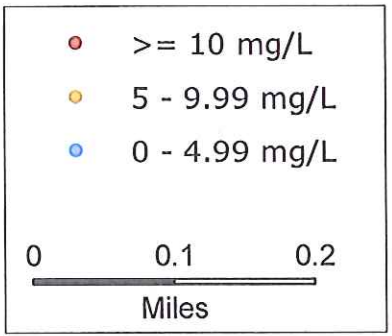
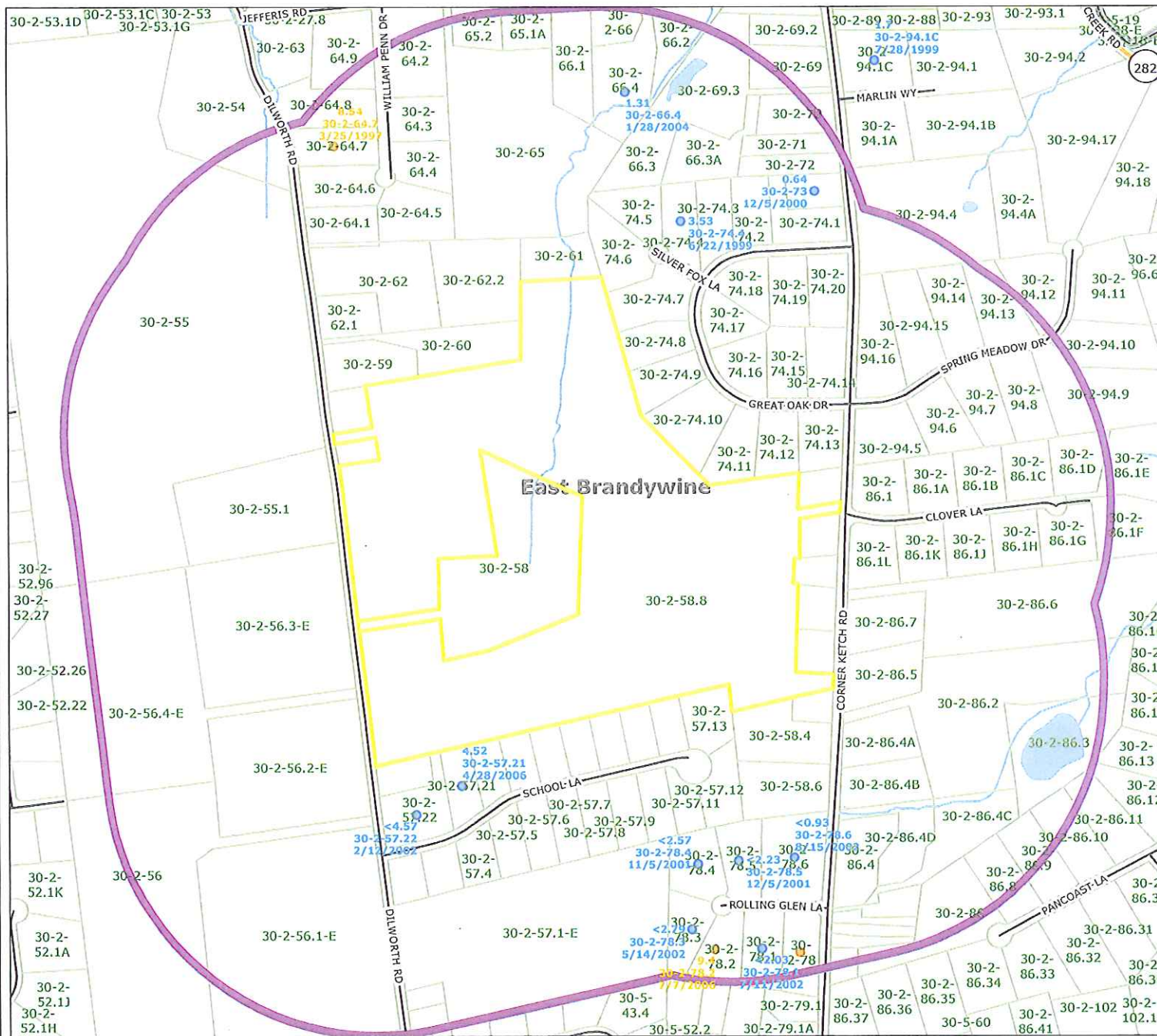
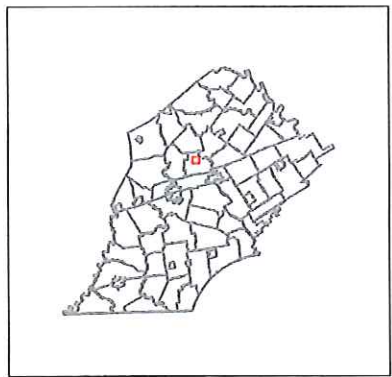


Nitrate-Nitrogen Concentrations Within 1/4 Mile of 30-2-58, 30-2-58.8,



Map Created: 6/12/2012 3:50:52 PM



Limitation of Liability and Use: County of Chester, Pennsylvania makes no claims as to the completeness, accuracy or content of any data contained hereon, and makes no representation of any kind, including, but not limited to, the warranties of merchantability or fitness for a particular use, nor are any such warranties to be implied or inferred with respect to the information or data furnished herein.

Mapping of well permit data reflects permits issued and approved since approximately 1999. Well permits exist as parcel centroids.