

ASTON TOWNSHIP

**Legend**

parcels

Township Boundary

**zoning**

**District Name**

Apartment District

Commercial District

Freestanding Business District

Limited Industrial District

Low Density Residential District

Medium Density Residential District

High Density Residential District

Institutional District **SITE**

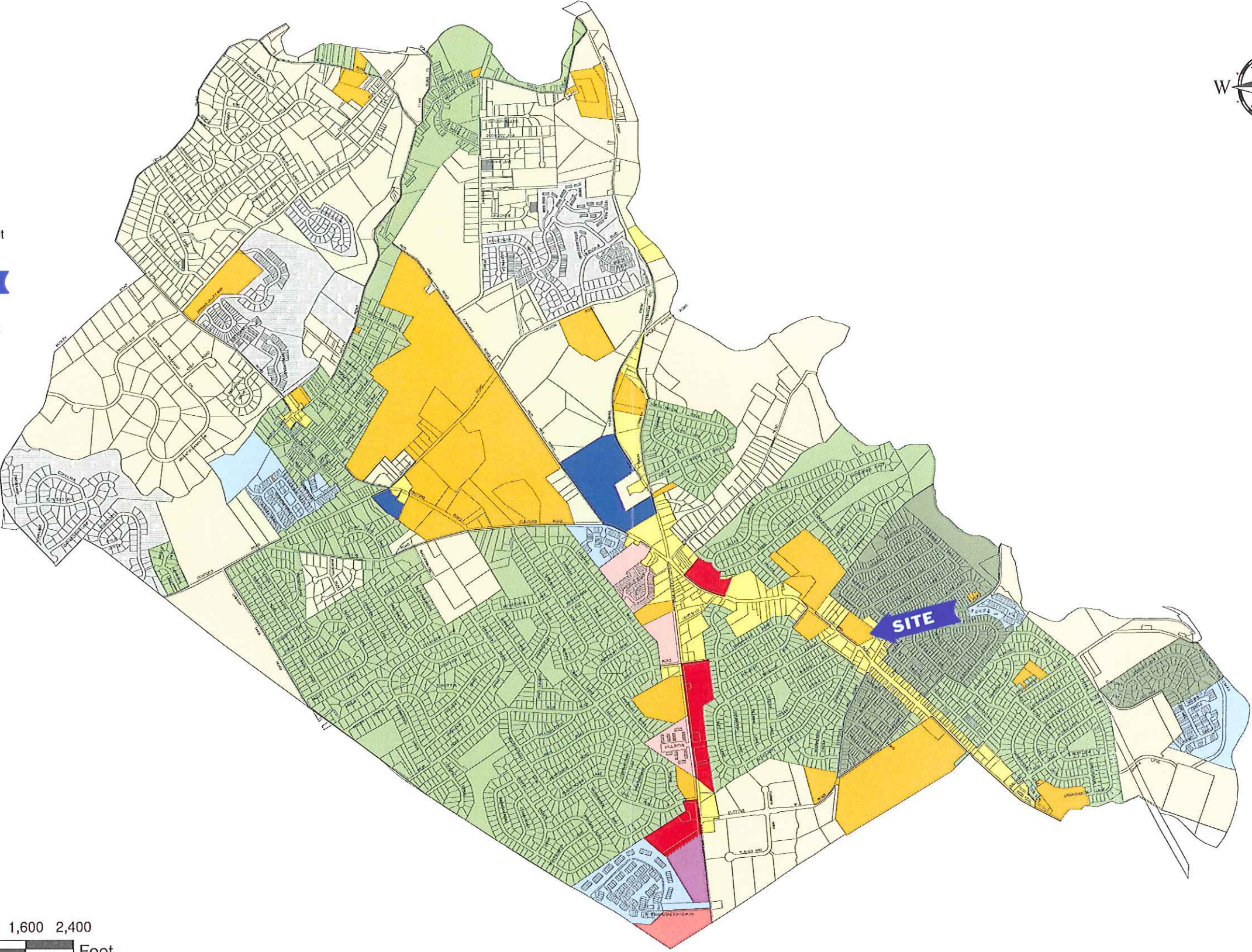
Mobile Home District

Planned Business Campus District

Shopping Center District

Townhouse District

Planned Residential Development



**Legend**

800 400 0 800 1,600 2,400

Feet

1 inch = 861.502879 feet



ASTON TOWNSHIP




Legend

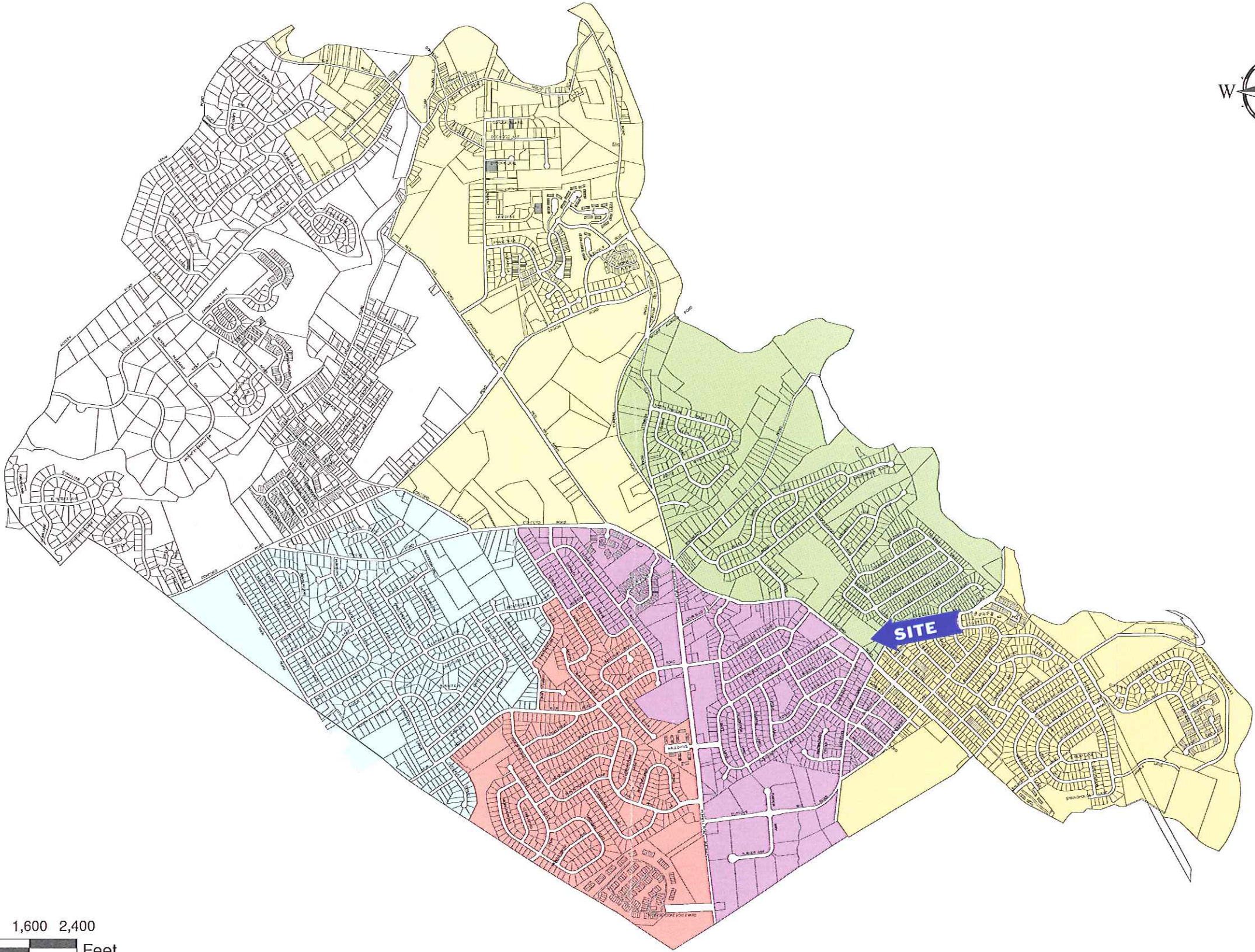
Wards  
WARD

- 1
- 2
- 3
- 4
- 5
- 6
- 7

SITE



1 inch = 861.502879 feet





**ASTON TOWNSHIP**  
**STREET MAP**  
**2010**



Map Prepared By: Stantec Consulting Services Inc.

